

RECORD OF LAND CORNER MONUMENTATION

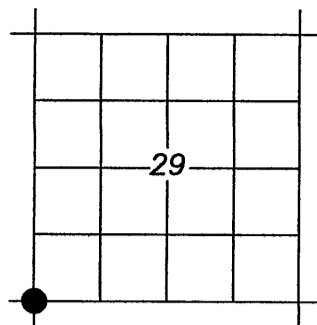
CORNER: SW Cor. Sec. 29, Twp. 13S., R.33E., W.M.

ORIGINAL SURVEY BY: John B. David

CONTRACT NUMBER: 131

CONTRACT DATE: June 8, 1869

SUBSEQUENT SURVEY BY: Douglas M. Ferguson 1977



ORIGINAL G.L.O. DESCRIPTION: Set Stone 18x11x9 for Corner to Secs. 29, 30, 31 and 32.

1977 SURVEY BY DOUGLAS M. FERGUSON: Found original 18x11x9 stone, markings faintly visible, near an old fence corner. Position of the stone fits call to the West and found $\frac{1}{4}$ corner to the South. Position was also in harmony with other found corners in this section, therefore it was accepted.

Set a 2 $\frac{1}{2}$ "x30" galvanized iron pipe and brass cap marked as shown in the ground. Raised a mound of stone up around the pipe. No bearing trees were available. Compass variation 20"E.

EVIDENCE FOUND: Found a 2 $\frac{1}{2}$ " brass cap, projecting approx. 12" above ground, in a 1 ft. mound of stone. Corner is approx. 0.8 ft. South of fences running E-W, and about 6 ft. West of corner of fences running S-E-W.

DESCRIPTION OF MONUMENT AND ACCESSORIES SET:

Placed a yellow location tag on fence post South of corner monument.

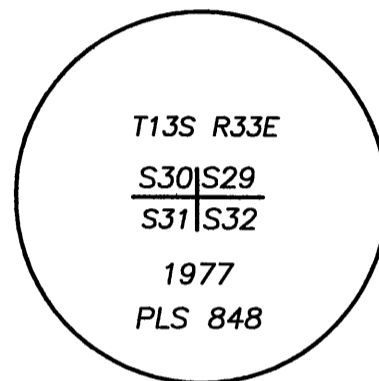
From which, I SET NEW REFERENCE POINTS:

A 5/8"x30" iron pin bears N.88°43'E., 36.91 ft., with attached alum. cap mkd. GRANT COUNTY RP 1. RP is set in an East-West fence line.

A 5/8"x30" iron pin bears S.15°18'E., 26.93 ft., with attached alum. cap mkd. GRANT COUNTY RP 2. RP is set in fence line running Southerly.

A 5/8"x30" iron pin bears S.85°56'W., 31.34 ft., with attached alum. cap mkd. GRANT COUNTY RP 3. RP is set in an East-West fence line.

A 5/8"x30" iron pin bears N.38°24'E., 37.30 ft., with attached alum. cap mkd. GRANT COUNTY RP 4. RP is set in fence line running Northerly.



Used RTK GPS to measure RP's. Bearings and distances based on a GPS observation taken at corner point.

STATE PLANE COORDINATES (3601 ORN)

Reference Datum: NAD83(2011) from an OPUS Solution

Northing: 273,237.6 ft.

Easting: 8,652,256.5 ft.

Ellip. Ht: 3,720.2 ft.

RESTORATION BY:

Michael C. Springer, PLS
Grant County Surveyor
Marcus R. Teague, Technician
217 N. Canyon Blvd.
John Day, OR, 97845


Surveyed December 27, 2018

RECEIVED AND FILED
GRANT COUNTY SURVEYOR

MAR 9 2019

BY: 

REGISTERED
PROFESSIONAL
LAND SURVEYOR


OREGON
JULY 9, 2002
MICHAEL C. SPRINGER
#70918

EXPIRES: 6/30/2020